

17 New Glarus 103.7 miles 2881' Very Hilly

This is a very hilly but scenic route that ends in the Swiss “themed” town of New Glarus. Part of this route is along a designated Wisconsin Rustic Rd which has many bends and is very scenic. If one chooses the 100 mile ride the return route is a little less hilly.

It should also be noted that a 26 mile Sugar River Trail, a “Rails to Trails” route between Brodhead and New Glarus, is very flat but on a crushed rock surface.

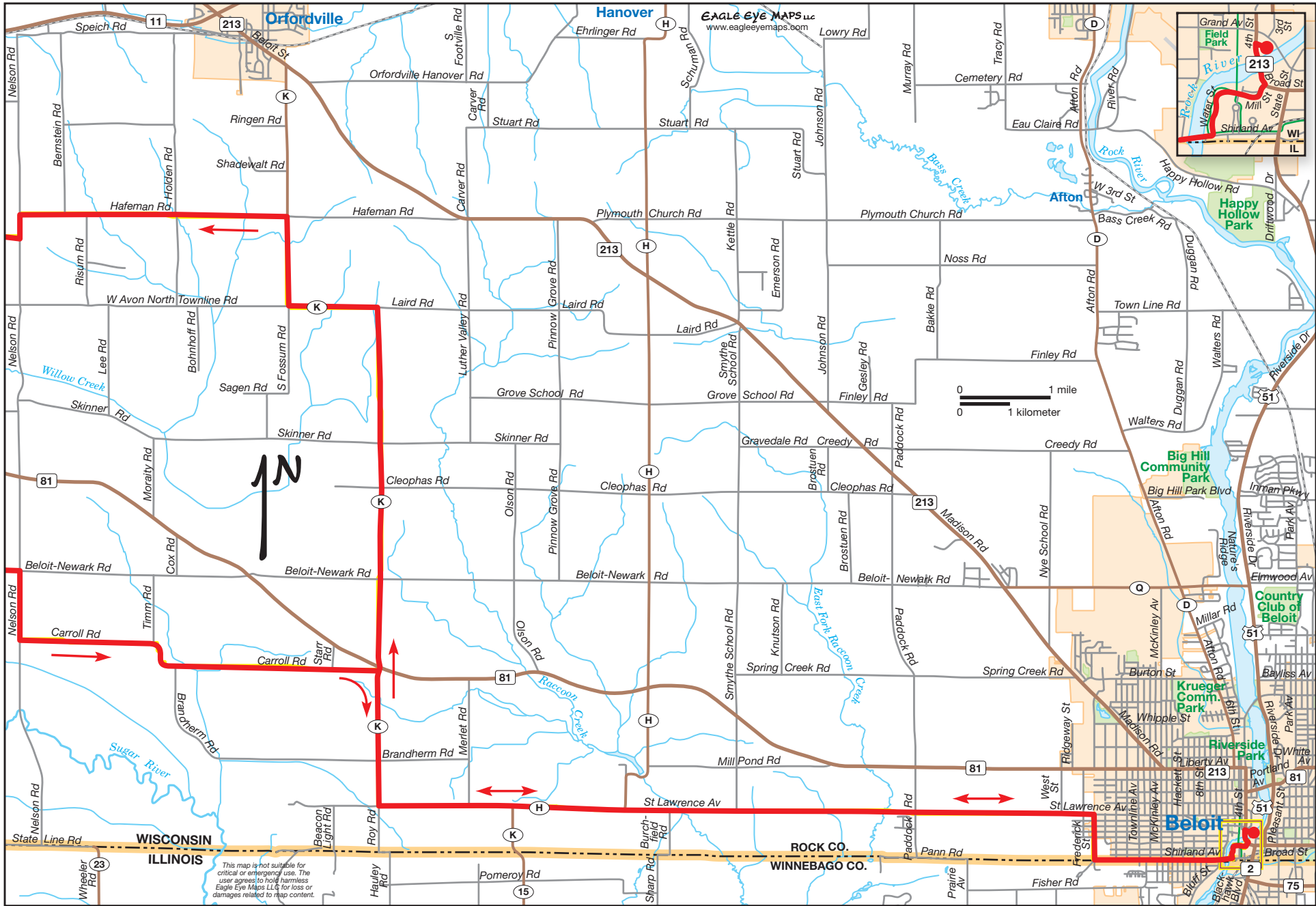
As you arrive into New Glarus on a wonderful downhill ride on WI 69 be on the lookout for a bike path on your left that will take you right into the New Glarus City Center and off the highway. A nice place to stop and restore lost fluids is a classic watering hole called Puempel’s Olde Tavern which is right off of the bike path before reaching the Sugar River trailhead.

For the return trip to Beloit, head south on Railroad St, then left on 6th Av across WI 69, and turn right on Elmer Rd to get out of town. From there you’ll traverse rolling terrain as you parallel the Badger Trail down to Monticello. Marshall Bluff Rd is particularly pretty. The Monticello to Albany leg goes on recently paved Krueger Rd, then some rough pavement on River Rd, followed by some significant hills on Purintun Rd. As you enter Albany, Purintun Rd turns into Mineral St, and Village Park is on the left.

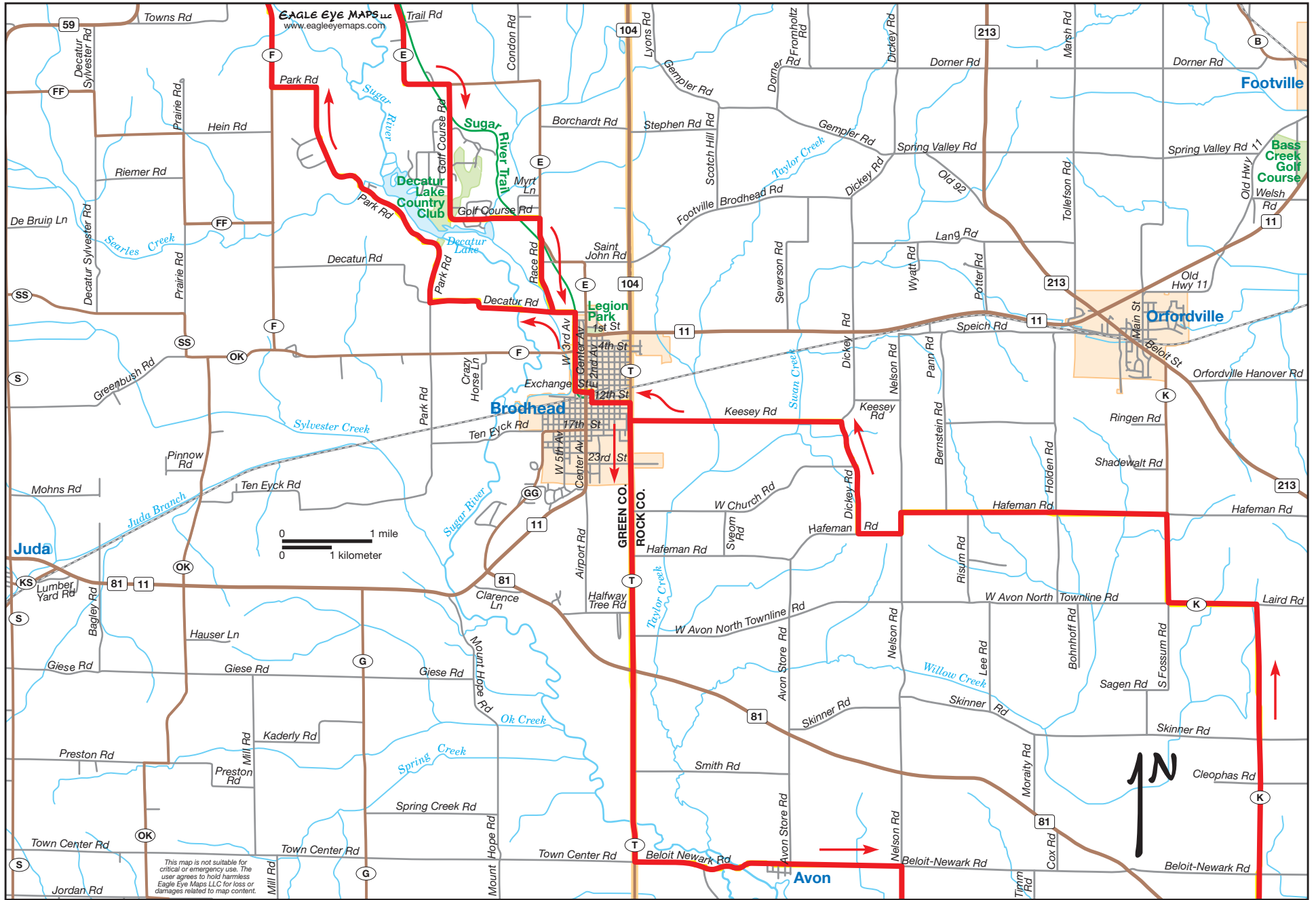
South of Albany you’ll roughly parallel the Sugar River Trail as you ride on Cty E. You’ll retrace your route through Brodhead and head south on Cty T. You will encounter the Sugar River Bottoms which is a very scenic area. After crossing the Sugar River the landscape becomes very pastoral before entering the Beloit City limits.

#	Go	onto Road/Street	Mi	Total
Start at parking lot behind the Beloit Bicycle Company				
1	L	WI 213 / 4th St	0.1	0.1
2	S	WI 213 / Broad St	0.1	0.2
3	R	Mill St	0.1	0.3
4	S	Water St	0.2	0.5
5	R	Shirland Av	1.5	2.0
6	R	Frederick St (no sign)	0.6	2.6
7	L	St Lawrence Av	6.4	9.0
8	S	Cty K / W St Lawrence Av	1.5	10.5
9	R	to continue on Cty K	7.6	18.1
10	L	Hafeman Rd	3.0	21.1
11	L	Hafeman Rd / Nelson Rd	0.2	21.3
12	R	Hafeman Rd	0.5	21.8
13	R	Dickey Rd	1.3	23.1
14	L	Keesey Rd	2.4	25.5
15	R	Cty T / 9th Av	0.2	25.7
16	L	12th St	0.4	26.1
17	R	2nd Av	0.1	26.2
18	L	Exchange St	0.2	26.4
19	R	3rd Av W / Pierce Rd (at Sugar River Trail trailhead)	0.9	27.3
20	L	Decatur Rd	1.7	29.0
21	R	Park Rd (Rustic Rd 27)	3.7	32.7
22	R	Cty F	2.0	34.7
23	L	WI 59 / Cty F	1.0	35.7
24	R	Cty F	8.5	44.2
25	L	Cty F (at Cty EE)	0.2	44.4
26	S	Cty F / Adams Rd	0.2	44.6
27	L	Cty F / Lake Av	0.7	45.3
28	R	WI 69	5.4	50.7
29	R	Sugar River State Recreation Trail	0.1	50.8
30	B	Sugar River Trail Depot, return south on Sugar River Trail	0.0	50.8
31	L	6th Av, across WI 69	0.2	51.0
32	R	Elmer Rd	0.7	51.7
33	R	Valley View Rd	0.2	51.9
34	L	Airport Rd	1.5	53.4
35	R	Argue Rd	0.9	54.3
36	R	Tunnel Rd	1.2	55.5
37	R	Exeter Crossing Rd	0.2	55.7
38	S	Marshall Bluff Rd	2.6	58.3
39	R	Cty C	0.8	59.1

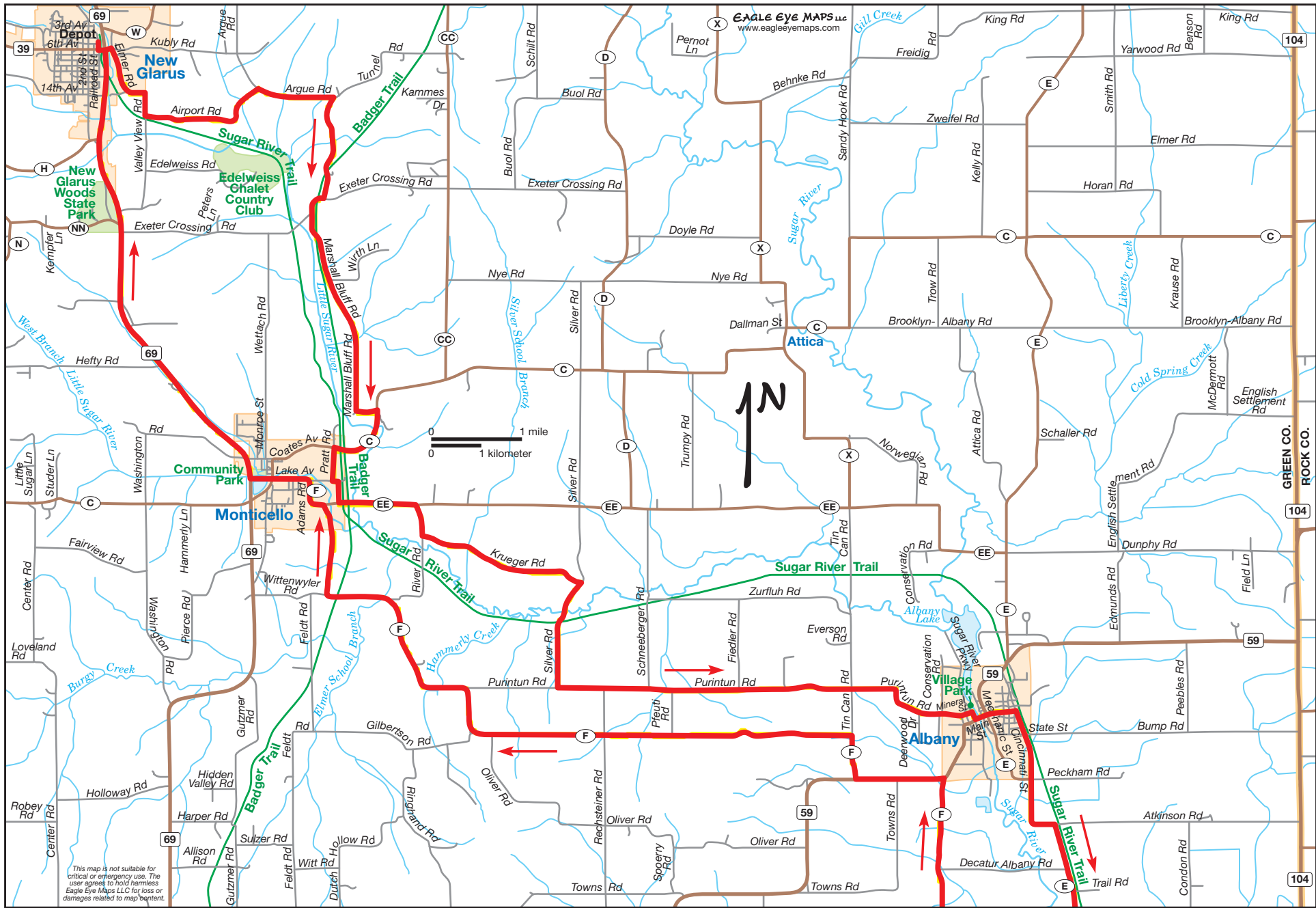
40	L	Pratt Rd	0.3	59.4
41	L	Lake Av	0.1	59.5
42	R	Pratt Rd (no sign) before two trails	0.2	59.7
43	L	Cty EE	0.9	60.6
44	R	River Rd	0.3	60.9
45	L	Krueger Rd	1.9	62.8
46	R	Silver Rd	1.3	64.1
47	L	Purintun Rd	4.4	68.5
48	S	Mineral St	0.4	68.9
49	R	Sugar River Pkwy	0.1	69.0
50	L	WI 59 / Main St	0.1	69.1
51	S	Main St	0.3	69.4
52	R	Cincinnati St	0.8	70.2
53	S	Cty E	2.8	73.0
54	R	Golf Course Rd	2.5	75.5
55	R	Cty E	0.2	75.7
56	R	Race Rd	0.9	76.6
57	L	Decatur Rd	0.2	76.8
58	R	3rd Av / Pierce Rd	0.9	77.7
59	L	Exchange St (at Sugar River Trail trailhead)	0.2	77.9
60	R	2nd Av	0.1	78.0
61	L	12th St	0.5	78.5
62	R	Cty T / 9th Av	5.1	83.6
63	L	Beloit Newark Rd	3.1	86.7
64	R	Nelson Rd	0.7	87.4
65	L	Carroll Rd	4.2	91.6
66	R	Cty K	1.5	93.1
67	S	St Lawrence Av	8.0	101.1
68	R	Frederick St	0.5	101.6
69	L	Shirland Av (no sign)	1.6	103.2
70	L	Water St	0.2	103.4
71	S	Mill St	0.1	103.5
72	L	WI 213 / Broad St	0.1	103.6
73	S	WI 213 / 4th St	0.0	103.6
74	R	into parking lot	0.1	103.7
End at parking lot behind the Beloit Bicycle Company				



17 New Glarus West 103.7 miles 2881' Very Hilly



17 New Glarus Central 103.7 miles 2881' Very Hilly



17 New Glarus East 103.7 miles 2881' Very Hilly